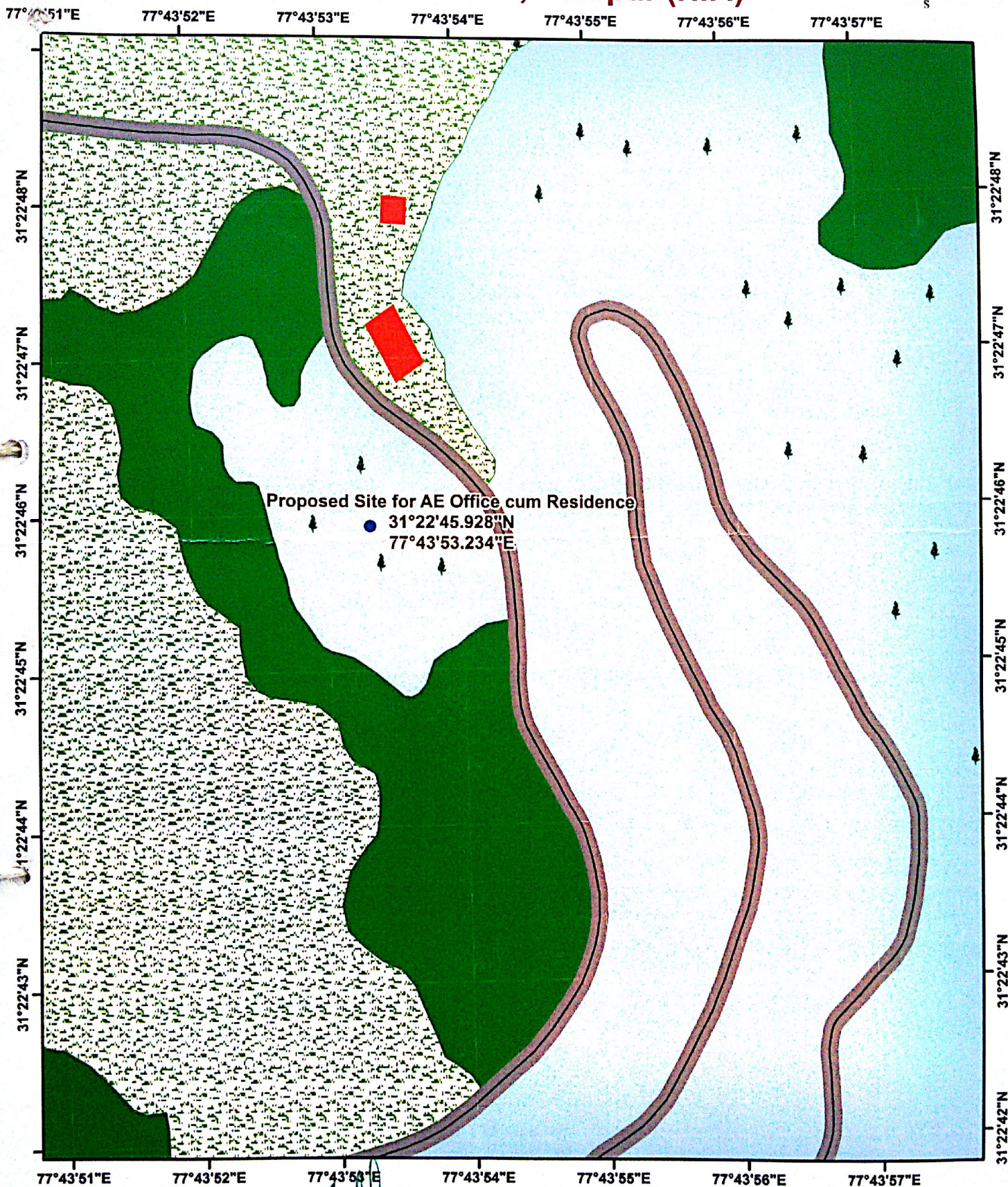


Digital Map of Proposed Site for AE Office cum Residence at Taklech, Rampur (H.P.)



Legend

- Proposed Site
- Single Tree
- Road Centre Line
- Road
- Built up
- Forest
- Grassland
- Open Land

Divisional Forest Officer
Rampur Forest Division
Rampur Buehary (H.P.)

0 5 10 20 30 40 Meters

Copyrighted to AGISAC, Paryavaran Bhawan under the aegis of H.P. State Council for Science, Technology & Environment, H.P.

This map has been prepared from the references (Latitude, Longitude) provided by the user agency and the AGISAC owes no responsibility of the correctness and accuracy of the same.

Executive Engineer
IPH D. Rampur
Dist. Shimla (H.P.)

Prepared by : -



No. SML-SR(57)/2014 - 636

Dated: 19/9/14


TO WHOM SO EVER IT MAY CONCERN

In compliance of the Ministry of Environment and Forests (MoEF), Government of India's letter No. 11-9/98-FC(pt) dated 3rd August 2009 wherein the MoEF issued guidelines on submission of evidences for having initiated and completed the process of settlement of rights under the Scheduled Tribes and Other Traditional Forest Dweller (Recognition of Forest Rights) Act, 2006 (FRA for short) on the forest land proposed to be diverted for non-forest purposes read with MoEF's letter dated 5th February 2013 wherein MoEF issued certain relaxation in respect of linear projects, it is certified that 0-04-00 hectares of forest land proposed to be diverted in favour of the Executive Engineer, I&PH Division Rampur for the construction of I&PH Sub-Divisional Office Building at Taklech, Tehsil, Rampur District Shimla, (purpose for diversion of forest land) in Shimla District falls within jurisdiction of Rampur Forest Division villages Taklech, Tehsil, Rampur

It is further certified that:-

- (a) the complete process for identification and settlement of rights under the FRA has been carried out for the entire 0-04-00 hectare of forest area proposed for diversion. A copy of records of all consultations and meeting of the Forest Rights Committee (s) Gram Sabha(s), Sub Division Level Committee(s) and the District Level Committee are enclosed as annexure 1 to annexure
- (b) the proposal for such diversion (with full details of the project and its implication. In vernacular/Local language) have been placed before each concerned Gram Sabha of forest-dwellers, who are eligible under FRA.
- (c) the each of concerned Gram Sabha(s) has certified that all formalities/process under the FRA have been carried out and they have given their consent to the proposed diversion and the compensation and ameliorative measures, if any having understood the purpose and details of proposed diversion. A copy of certificate issued by the gram sabha of Taklech is enclosed as annexure 1 to annexure 9.
- (d) the discussion and decision on such proposals had taken place only when there was a quorum of minimum 50% of the members of Gram Sabha present.
- (q) the diversion of forest land for facilities managed by the Government as required under section 3 (2) of the FRA have been completed and the Gram Sabhas have given their consent to it.
- (f) the rights of Primitive Tribal Groups and Pre Agriculture Communities, where applicable have been specifically safeguarded as per section 3(1) (e) of FRA

Encl: As above


(District Collector)
Shimla District, Shimla
Signature

(Full name and official seal of the District Collector)

(6) 25

PROCEEDING OF THE MEETING OF DISTRICT LEVEL FOREST RIGHT COMMITTEE HELD ON 09-09-2014 UNDER THE CHAIRMANSHIP OF SHRI DINESH MALHOTRA, IAS, DEPUTY COMMISSIONER, SHIMLA.

The following members of the District Level Forest Right Committee were present.

- | | |
|---|-------------|
| 1. Shri D.K. Rattan, Addl. District Magistrate, Shimla | Member Secy |
| 2. Shri Ashok Chauhan, IFS, Divisional Forest Officer, ROhru. | Member |
| 3. Shri Amit Sharma, Divisional Forest Officer, Rampur | Member |
| 4. Shri Sunder Singh, Member, Zila Parishad (Nerwa Ward) | Member |
| 5. Shri Parveen Thakur, DFO Kotgarh | Member |
| 6. Shri. V.K.Sharma, DFO Shimla | Member |
| 7. Smt. Sharda Thakur, Member Zila Parishad | Member |
| 8. Dr. Neeharaj Kumar, DFO Theog | Member |

At the very outset the Addl. District Magistrate (L&O) welcomed all the members of the committee and a total 51 cases for issuance of Forest Right Certificate which have been received from the Sub-Divisional Committee placed before the District Level Forest Right Committee and after detail discussion following decision were taken.

Sub-Division Theog:-

The following 11 cases have been received from the Sub-Divisional Committee Theog and placed before the District level Forest Right Committee:-

1. C/o Lower Kuffer Bag to Serti Shakti Nagar Jubber road
2. C/o Bhageri-Bharech road
3. C/o Dhagru Nalla-Mail-II Kamolthi Dhar Road
4. C/o Ghangroti-Ghasigaon road
5. C/o Gangra Nagar Kot-Banogra-Bageri-Kenchi road
6. C/o Panchayat Bhawan Kamali
7. C/o 220 KV Transmission line from 111 MW Sawra-Kuddu
8. C/o Kungroli-Tharmala Road
9. C/o Link road Rajtari via Kalbhog to H.B Nargan
10. C/o Plant Protection Centre Bhawan Kalbog
11. C/o Store & Office of J.E. Residence

The Sub Divisional Forest Rights Committee of Sub Division Theog has recommended the cases on the report/ recommendation of the Village level Forest Right Committee for diversion of forest land for the construction of above road/ project. It has been recommended by the Sub Division Committee that No claim is pending under forest right for diversion of forest land involved in the above

roads/project. Therefore, the District Level Committee also recommended the cases under the Scheduled Tribes & Other Traditional Forest Dwellers (Recognition of Forest Rights) Act, as there is No claim pending in respect of the above proposal for diversion of forest land in Tehsil Theog, District Shimla, H.P.

Sub Division Rohru

The following 19 cases have been received from the Sub-Divisional Committee Rohru and placed before the District level Forest Right Committee:-

12. C/o Bhouli Nala –Darkhuli Road
13. C/o I.T.I. Building Tikkar
14. C/o Jagothi Nala – Chaleli Road
15. C/o Gaonsari-Gosakwari-Rawsi Road
16. C/o Andhra – Mangiyari-Jhanjwani-Gyari Road
17. C/o Pujarli-Harijan Basti Road
18. C/o Chilala-Jakhnoli Road
19. C/o Dhakgaon-Jakhi Road
20. C/o link road Kaala Dhank to Batar
21. C/o link road Nandla to Jhalwari
22. C/o road Tikkar-Khundali-Tunadhar-Kewaldhar (Kali Mandir)
23. C/o office –Cum-store & civil structure of LSS NC/PC habitation
24. C/o link road to village Dyarmoli
25. C/o link road Nakori to Saradhar
26. C/o link road Geri Nallah to Bhaloon
27. C/o link road Sour to Ruhil
28. C/o Storage tank & Store-Cum-office at Pandranu
29. C/o Swerage Chennal in Tehsil Jubbal
30. C/o link road Bakhirna to Thiyantu

The Sub Divisional Forest Rights Committee of Sub Division Rohru has recommended the cases on the report/ recommendation of the Village level Forest Right Committee for diversion of forest land for the construction of above road/ project. It has been recommended by the Sub Division Committee that No claim is pending under forest right for diversion of forest land involved in the above roads/project. Therefore, the District Level Committee also recommended the cases under the Scheduled Tribes & Other Traditional Forest Dwellers (Recognition of Forest Rights) Act, as there is No claim pending in respect of the above proposal for diversion of forest land in Tehsil Rohru, District Shimla, H.P.

Sub-Division Rampur

The following 18 cases have been received from the Sub-Divisional Committee Rampur and placed before the District level Forest Right Committee:-

31. C/o Sub-Tehsil Building/Mini Secretariate Nankhari
32. C/o Mahila Mandal Bhawan Sarla
33. C/o building Govt. High School Racholi
34. C/o Goshala (Cowshed) at village Khudjabal Koshgar
35. C/o building & play ground of Govt. Sr. Sec. School Khamadi
36. C/o Anganwari Bhawan Khaneri
37. C/o Shalabag-Humtu-Shikari Nala road
38. C/o building for Police Post & Family Quarters at Taklech
39. C/o I&PH office building at Taklech
40. C/o LWSS from Kashapat Khad to Dansa via Pataina Kuhl & Chiksa
41. C/o Manglad to Runpu Khad Road
42. C/o Chasni to Madog Road
43. C/o Gunda Railato-Sharan Road
44. C/o Jarsshi to Pallan Road
45. C/o Firnu mod to Damodbya Gharain Road
46. C/o 66KV Transmission line from Badagaon to Nagan
47. C/o Primary Health Care Centre Malandi
48. C/o office & store building to 2/4 Home Guard Company at Kumarsain

The Sub Divisional Forest Rights Committee of Sub Division Rampur has recommended the case on the report/ recommendation of the Village level Forest Right Committee for diversion of forest land for the construction of above road/ project. It has been recommended by the Sub Division Committee that No claim is pending under forest right for diversion of forest land involved in the above roads/project. Therefore, the District Level Committee also recommended the cases under the Scheduled Tribes & Other Traditional Forest Dwellers (Recognition of Forest Rights) Act, as there is No claim pending in respect of the above proposal for diversion of forest land in Tehsil Rampur, District Shimla,

Sub-Division Shimla-Rural

Only one case has been received from the Sub-Divisional Committee Shimla-Rural and placed before the District level Forest Right Committee:-

49. C/o Devidhar – Shedal via Ambri Road

The Sub Divisional Forest Rights Committee of Sub Division Shimla-Rural has recommended the case on the report/ recommendation of the Village level Forest Right Committee for diversion of forest land for the construction of above road/ project. It has been recommended by the Sub Division Committee that No claim is pending under forest right for diversion of forest land involved in the above roads/project. Therefore, the District Level Committee also recommended the cases under the Scheduled Tribes & Other Traditional Forest Dwellers (Recognition of Forest Rights) Act, as there is No claim pending in respect of the above proposal for diversion of forest land in Tehsil Shimla-Rural, District Shimla.

Sub-Division Shimla-Urban


Only two cases have been received from the Sub-Divisional Committee Shimla-Urban and placed before the District level Forest Right Committee:-

50. C/o Car Parking near Tourist Information Centre at old Barrier Shimla

51. C/o District Ayurvedic office & Ayurvedic Health Centre building at Tutikandi

As there is no committee for the Sub Divisional Forest Rights Committee of Sub Division Shimla-Urban has been constituted/notified by the govt. and on the recommendation/resolution passed by the Municipal Corporation Shimla in its meeting, the District Level Committee also recommended the cases under the Scheduled Tribes & Other Traditional Forest Dwellers (Recognition of Forest Rights) Act, as there is No claim pending in respect of the above proposal for diversion of forest land in Tehsil Shimla-Urban, District Shimla.

The meeting ended with vote of thanks.


Deputy Commissioner-Cum-Chairman
District Level Forest Right Committee
Shimla District Shimla, H.P.

3

OFFICE OF THE DEPUTY COMMISSIONER
DISTRICT SHIMLA (H.P.)


Proceeding of the meeting of the District Level Committee constituted under Schedule Tribes & Other Traditional Forest Dwellers (Recognition of Rights) Act (FRA), 2006.

A meeting of the District level Committee of Shimla District , constituted under FRA, 2006 was held under the chairmanship of Shri. Dinesh Malhotra, I.A.S., Deputy Commissioner, Shimla on 09-09-2014 at 11.30 AM at Shimla in which the application claiming rights in Mauja Taklech area measuring 0-04-00 Hect for the construction of I&PH Sub-Division Office Building at Taklech Tehsil Rampur of forest land under FRA, 2006 of the following applicant duly processed and recommended by the Sub Division Level Committee of Rampur Sub Division were discussed to consider the same for admission by the District Level Committee.

After scrutiny of the documents and detailed discussions, no objection/claims were found to have been made & hence District Level Committee recommend the above case for diversion of land for the said purpose.

Place: Shimla

Dated: 09-09-2014


Deputy Commissioner-cum- Chairman
District Level Committee

12

30

✓ (15)

**OFFICE OF THE SUB-DIVISIONAL OFFICER (C), RAMPUR BUSHAHR,
DISTRICT SHIMLA, HIMACHAL PRADESH.**

Proceedings of the meeting of the Sub-Divisional Level Committee constituted under Scheduled Tribes & Other Traditional Forest Dwellers (Recognition of Rights) Act (FRA), 2006.

A meeting of the Sub-Division Level Committee of Rampur Sub-Division constituted under FRA, 2006 was held under the Chairmanship of Mr. Dalip Negi, HAS, Sub-Divisional Officer (C), Rampur Bushahr, Distt. Shimla, H.P. on 23.08.2014 at 11:00 AM at Rampur in which the application(s) claiming rights in area measuring 00-04-00 hect. bearing Khasra No. 761/1 Chak Taklech for the construction of I & PH Sub- Division Office Building at Taklech, Gram Panchayat Taklech, Tehsil Rampur, Distt. Shimla, forest areas under FRA, 2006 of the following applicant(s) duly processed and recommended by the Forest Right Committee and Gram Sabha of Gram Panchayat. Taklech were discussed to consider the same for recommendation to the District Level Committee.

After scrutiny of the documents and detailed discussions, the following decisions were taken on each application:-

Name of Applicant

Decision (Recommended/not Recommended).

Recommended.

Place : Rampur Bushahr.

Dated : 23.08.2014.

L

**SDO (Civil)-cum-Chairman,
Sub-Division Level Committee,
Rampur Bushahr, Distt. Shimla, H.P.**

Annexure-V

(3)

अनुसूचित जनजाति और अन्य परम्परागत वन निवासी (वन अधिकारों की मान्यता) अधिनियम, 2006

ग्राम सभा तकलेच ग्राम पंचायत तकलेच
 विकास खण्ड शम्भुपुर जिला खिमल (हि0प्र0)

प्रतिलिपी प्रस्ताव

दिनांक 15/08/14

गणपूर्ति

प्रस्ताव संख्या

विषय: स्वास्थ्य विभाग/संस्था को स्व डी विजन कार्यालय भवन
 के निर्माण हेतु अपेक्षा स्थापना बरशौल जंगल/ वन क्षेत्र
 में प्रस्तावित 00-04-00 हैक्टयर वन भूमि के उपयोग
 की मंजूरी के लिए सहमति प्रदान करने हेतु।

ग्राम सभा तकलेच की बैठक आज दिनांक
 को बजे, स्थान की गई, जिसमें किंजल् स्व जना
स्वास्थ्य विभाग/संस्था को स्व डी विजन कार्यालय भवन के निर्माण हेतु अपेक्षा स्थापना बरशौल
 जंगल/ वन क्षेत्र में प्रस्तावित 00-04-00 हैक्टयर वन भूमि के उपयोग की मंजूरी के
 लिए सहमति प्रदान करने पर चर्चा की गई है।

सभी ग्रामवासियों ने संबंधित वन भूमि के प्रस्तावित कार्य हेतु उपयोग के उद्देश्यों को पूरी
 तरह समझने के बाद सर्व सम्मति से यह निर्णय लिया कि यह ग्राम सभा उपरोक्त प्रस्ताव के लिए वन भूमि
 दिए जाने पर सहमत है।

ग्राम सभा की इस बैठक में अनुसूचित जनजाति और अन्य परम्परागत वन निवासी (वन अधिकारों की
 मान्यता अधिनियम, 2006 के अन्तर्गत वन अधिकारों के दावों के निपटारे पर भी चर्चा की गई तथा सर्व
 सम्मति से यह पारित किया गया कि उपरोक्त अधिनियम के अन्तर्गत वन अधिकारों के दावों के निपटारे
 सम्बन्धित सभी प्रक्रिया पूरी की जा रही है/ कर ली है तथा प्रस्तावित 00-04-00 हैक्टयर वन
 भूमि को स्व डी विजन कार्यालय भवन निर्माण हेतु उपयोग के लिए ग्राम सभा तकलेच की
 सहमति दी जाती है।

स्थान.....
 दिनांक

अधीकृत हस्ताक्षरकर्ता
 ग्राम सभा.....

व 7/10/2014 अपेक्षा
किंजल् स्व जना

विजेन्द्र कुमार
ग्राम सभा

Annexure-II

नुसूचित जनजाति और अन्य परम्परागत वन निवासी (वन अधिकारों की मान्यता) अधिनियम, 2006

ग्राम सभा... तकलैय
प्रतिलिपी प्रस्ताव

प्रस्ताव संख्या... 2

दिनांक 15-08-14

ग्राम सभा... तकलैय की बैठक आज दिनांक 15-08-14 को 11:00 बजे स्थान तकलैय में श्री/ श्रीमति रोशन लाल की अध्यक्षता में की गई जिसमें तकलैय गांव की अनुसूचित जनजाति और अन्य परम्परागत वन निवासी (वन अधिकारों की मान्यता) अधिनियम, 2006 के अन्तर्गत उपजाऊ जंगल / वन क्षेत्र में (जिसमें सिंखे जंगल विभाग द्वारा सब डीविजन * कार्यालय वन के निर्माण के लिए 00-04-00 हेक्टेयर वन भूमि के उपयोग की मंजूरी प्रस्तावित है।) वन अधिकारों के लिए दावे हेतु ग्राम सभा की वन अधिकार समिति की सिफारिश के उपरान्त प्राप्त हुए गांववासियों के आवेदनों पर चर्चा की गई। वन अधिकारों के प्रस्तावों के साथ प्रस्तुत दस्तावेजों के अध्ययन तथा उस पर विस्तृत चर्चा के उपरान्त इस ग्राम सभा द्वारा निम्न लिखित पात्रों का दावा नियमानुसार सही पाया गया:-

क्र०सं०	*पात्र गांव वासी का नाम	जंगल का नाम	वन अधिकार का व्यौरा
1			
2			

तदनुसार यह ग्राम सभा इस दावे/ इन दावों को पारित करते हुए इसे खण्ड स्तर की समिति को प्रेषित करती है।

उपरोक्त में से लिखित पात्रों का दावा नियमानुसार सही नहीं पाया गया -

क्र०सं०	*पात्र गांव वासी का नाम
1	
2	

तदनुसार ग्राम सभा इस दावे/ इन दावों को निरस्त करती है।

या

इस ग्राम सभा की वन अधिकार समिति से प्राप्त सूचना के अनुसार आगा साह जंगल/वन क्षेत्र में कोई भी वन अधिकार का दावा प्राप्त नहीं हुआ।

स्थान... तकलैय
दिनांक 15-08-14

विजय कुमार
साथी
वन सचिव तकलैय

अधीकृत हस्ताक्षरकर्ता
ग्राम सभा.....

अधीकृत तकलैय

* ग्रामवासी / ग्राम वासीयों के नाम जिन्होंने इस वन क्षेत्र / जंगल में वन अधिकार के दावे के लिए आवेदन किया है।

** प्रोजेक्ट / कार्य का नाम जिसके लिए वन (संरक्षण) अधिनियम, 1980 के अन्तर्गत वन भूमि के उपयोग की अनुमति दी जानी है।

Annexure-I

अनुसूचित जनजाति और अन्य परम्परागत वन निवासी (वन अधिकारों की मान्यता) अधिनियम, 2006

वन अधिकार समिति
ग्राम सभा...तकलीय
प्रतिलिपी प्रस्ताव

प्रस्ताव संख्या...1.....

दिनांक 15-08-14

वन अधिकारी समिति ग्राम सभा...तकलीय... की बैठक आज दिनांक 15-08-14 को 11-00 बजे स्थान...तकलीय... में श्री/ श्रीमति...रोशन बाल... की अध्यक्षता में की गई जिसमें...तकलीय... गांव की अनुसूचित जनजाति और अन्य परम्परागत वन निवासी (वन अधिकारों की मान्यता) अधिनियम, 2006 के अन्तर्गत...आगा धार... जंगल / वन क्षेत्र में (जिसमें...सि. सं. जंगल क्षेत्र... विभाग द्वारा...स. ज. वि. ज. * कार्यालय अवन के निर्माण के लिए 10-04-00 हैक्टर वन भूमि के उपयोग की मंजूरी प्रस्तावित है।) वन अधिकारों के लिए दावे हेतु प्राप्त हुए गांव वासियों के वन अधिकारों के आवेदनों पर चर्चा की गई। वन अधिकारों के प्रस्तावों के साथ प्रस्तुत दस्तावेजों के अध्ययन तथा उस पर विस्तृत चर्चा के उपरान्त वन अधिकार समिति सभा द्वारा निम्न लिखित पात्रों का दावा नियमानुसार सही पाया गया:-

क्र.सं०	*पात्र गांव वासी का नाम	जंगल का नाम	वन अधिकार का व्यौरा
1			
2			

तदनुसार यह वन अधिकार समिति इस दावे/ इन दावों को पारित करने हेतु ग्राम सभा से इसकी सिफारिश करती है।

उपरोक्त में से लिखित पात्रों का दावा नियमानुसार सही नहीं पाया गया :-

क्र.सं०	*पात्र गांव वासी का नाम
1	
2	

तदनुसार ग्राम सभा इस दावे/ इन दावों को पारित निरस्त करने की सिफारिश करती है।

या

आगा धार जंगल/ वन क्षेत्र में कोई भी वन अधिकार का दावा प्राप्त नहीं हुआ।

स्थान...तकलीय
दिनांक 15-08-14

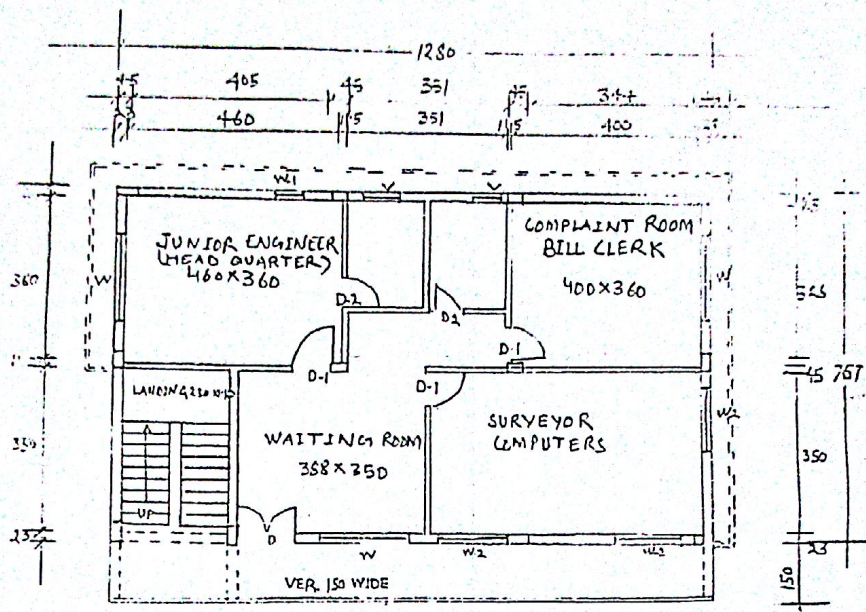
किन्तु कुशल
साथ
वन सागर तकलीय

अधीकृत हस्ताक्षरकर्ता
ग्राम सभा...

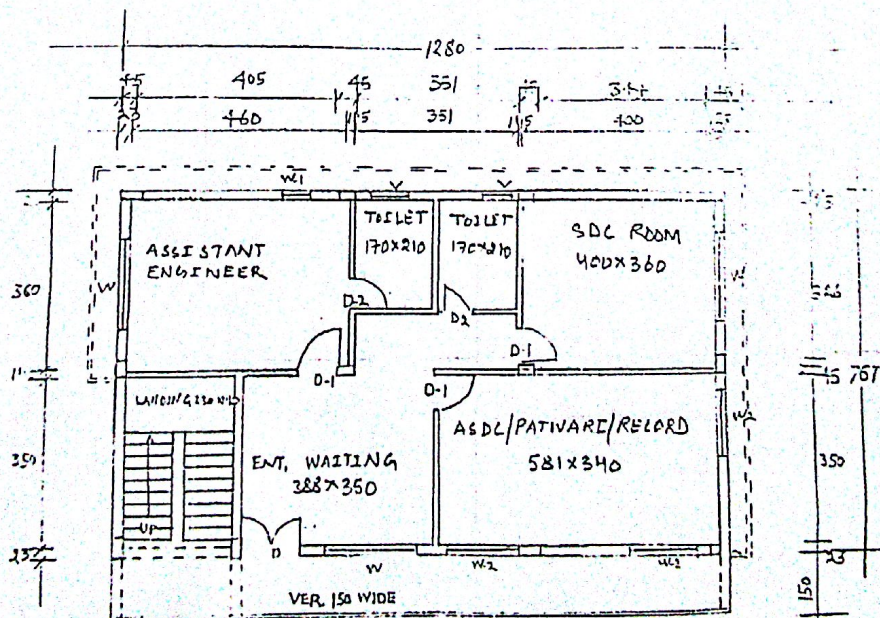
अध्यक्ष
का साक्षर तकलीय

* ग्रामवासी / ग्राम वासीयों के नाम जिन्होंने इस वन क्षेत्र / जंगल में वन अधिकार के दावे के लिए आवेदन किया है।

** प्रोजेक्ट / कार्य का नाम जिसके लिए वन (संरक्षण) अधिनियम, 1980 के अन्तर्गत वन भूमि के उपयोग की अनुमति दी जाती है।



PLAN AT LEVEL-1 FLOOR



PLAN AT LEVEL-2 FLOOR

Scanned by CamScanner


Divisional Forest Officer
Rampur Forest Division
Rampur Buznah (H.P.)

Er. S. K. Sharma
Executive Engineer
I&PH Division Rampur
Distt. Shimla (H.P.)
Ph. : 01782-233125

		compensatory afforestation as well as cost of protection and regeneration of Safety Zone, etc. as per the scheme prepared by the State Government (undertaking to be enclosed)	6
6.		Details of certificates/documents enclosed as required under the instructions.	<ol style="list-style-type: none"> 1. Non-availability of non forest land certificate FIR 2. Joint Inspection Report P-60 3. Check list No.-6. P-16 4. Revenue papers. P-58-59 5. FRA, 2006. P-24-30 6. NOC from concern panchayats P-31-33

Date 15-03-2015

Place Rampur


 (Er. S.K. Sharma)
 Executive Engineer,
 I&PH Division, Rampur Bsr.
 Office Seal _____

PROFORMA-V


Statement showing the details of places for disposal of muck/Debris of road/canal/railway line to be constructed in Shimla District of the HP State

Sr. No	Name of Dumping place	Location of dumping place i.e. village and Khasra No. etc.	Slope of dumping place	Length and breadth & area of dumping place (m ²)	Qty. of Muck/Debris to be dumped in (m ³)	Height of dumping expected in meters	Qty. of muck in cum/Sq m.	Remarks
1	Nil	Nil	Nil	Nil	Nil	Nil	Nil	

Dated 15-05-2015

Place Rampur

User Agency



Er. S. K. Sharma
 Executive Engineer
 I&PH Division Rampur
 Distt. Shimla (H.P.)
 Ph. : 01782-233125

SUMMARY OF MUCK GENERATED/UTILIZATION

Project component	Total Muck/Debris generated (m ³)	Additional quantity of muck due to 45% swelling factor (m ³)	Total quantity of muck including swelling factor (m ³)	Estimated quantity of muck proposed to be utilized	Estimated quantity of muck proposed to be dumped	Name of the dumping site as shown in the plan	capacity of the dumping site (cum)
Building	650	292.5	942.5	942.5	Nil	Nil	Nil

Dated 15-05-2015Place Rampur

User Agency


Er. S. K. Sharma
 Executive Engineer
 I&PH Division Rampur
 Distt. Shimla (H.P.)
 Ph. : 01782-233125

Sr. No	Name of the component where muck debris is to be produced	Total quantity of Muck/Debris to be produced (Cum)	Total quantity of muck/debris to be dumped on compact (Cum)	factor of increase in volume for dumping (45%)	Qty. of Muck/Debris to be dumped on basis of increase (Cum)	Name of Dumping place	Slope of dumping place	Location of dumping place village police station and nearby road	Distance of dumping place from nearby river with name of river (Kms)	Area of dumping place with length and breadth	Area of forest land out of land col.	Height of Muck/Debris dumped expected Vol./area in meters	Remarks
1	2	3	4	5	6	7		8	9	10	11	12	13
1	A.E. Office Cum Residence at IPH Sub-Division Takech in GP Takech	650	650	292.5	942.5	Nil	Nil	Nil	Nil	Nil	Nil	Nil	

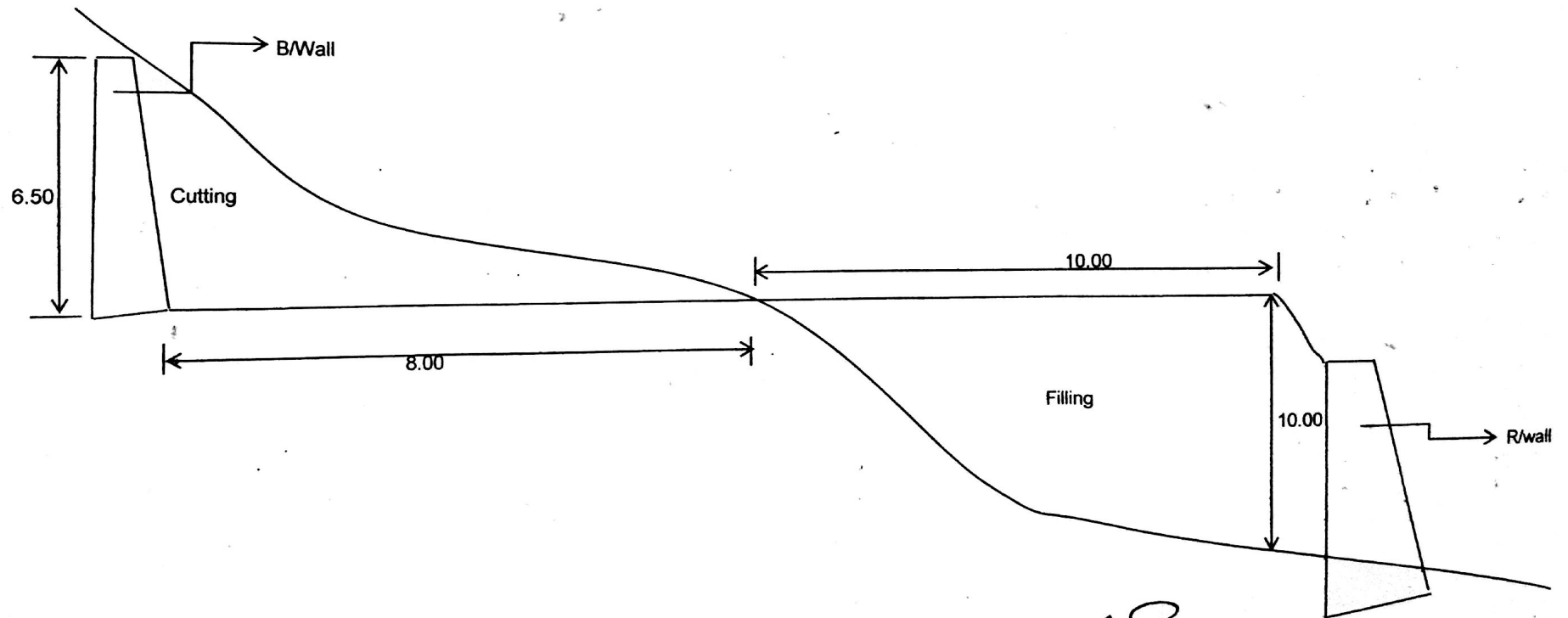
Dated 15-05-2015

Place Rampur

User Agency

Er. S. K. Sharma
Executive Engineer
I&PH Division Ramt
Distt. Shimla (H.P.)
Ph. : 01782-233125

A.E Office Cum Residence at IPH Sub-Division Taklech in GP Taklech



[Signature]
Er. S. K. Sharma
Executive Engineer
I&PH Division Rampur/
Distt. Shimla (H.P.)
Ph. : 01782-233125

Himachal Pradesh
IPH Department

No. IPH-RMP-WA-FCA/2015- 10719

Dated. 19-12-2015

To,

The Divisional Forest Officer,
Forest Division, Rampur,
District Shimla (H.P)


Subject: - Diversion of 0.0400 hac of forest land for construction of A.E Office-cum-Residence at IPH sub-Division Taklech.

Reference: - Nodal officer-cum- Addl.Pr.CCF (FCA) office letter Endst.No.Ft.48-2839/2014FCA) Dated 31 Dec 2015

With reference to the Nodal officer-cum- Addl.Pr.CCF (FCA) office letter referred above the point wise reply of the information as desired by the Govt. of India is as under: -

1. In response to point No. 1, 2 and 3 of online observations dated 27-08-2015 the requisite documents has now been uploaded online.
2. Since the forest land cannot be diverted for the residential purpose it has now been decided to construct only office at both level 1 and level 2. Accordingly the drawing of the proposal has been amended and appended herewith.

DA: - Layout Plan


(Er. S.K Sharma)
Executive Engineer,
I&PH Division Rampur,
Ph. No. 01782-233125